






**Record of Map Amendments
 South Interlake Planning District By-laws
 Amending the South Interlake Planning District Development Plan
 (Adopting B/L No. 3/10)
 Map 7 – Town of Teulon – Land Use Classification**

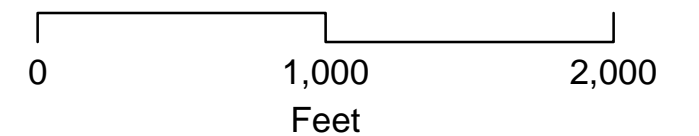
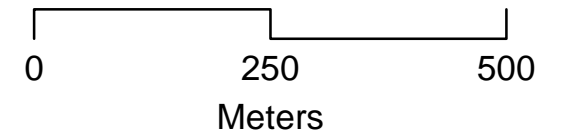
MAP REF. #	BY-LAW NO.	COMMENTS
(1)	2/11	Redesignated from "Industrial Area" to "Residential Area"
(2)	4/13	Redesignated from "Highway Commercial Area" to "Residential Area"
(3)		
(4)		
(5)		
(6)		
(7)		
(8)		
(9)		
(10)		
(11)		
(12)		
(13)		
(14)		
(15)		
(16)		
(17)		
(18)		
(19)		
(20)		
(21)		
(22)		
(23)		
(24)		
(25)		
(26)		
(27)		
(28)		
(29)		
(30)		
(31)		
(32)		
(33)		
(34)		
(35)		
(36)		
(37)		
(38)		
(39)		
(40)		

SOUTH INTERLAKE PLANNING DISTRICT DEVELOPMENT PLAN

MAP 7
TOWN OF
TEULON

LAND USE
CLASSIFICATION

-  Commercial Area
-  Highway Commercial Area
-  Industrial Area
-  Parks Institutions And Open Space Area
-  Residential Area



OFFICE CONSOLIDATION
UP TO AND INCLUDING
BY-LAW No. 04-13
April 10, 2014

