




Aggregate Potential

-  **High** Lands containing a known valuable mineral, aggregate, quarry mineral or metallic deposit. A non-conflicting land use should be applied to the surface of high quality sand and gravel deposits or mineral dispositions.
-  **Medium** Lands containing significant mineral, aggregate or quarry potential which is not high or has not had its full potential proven or contains lower quality mineral resources. Conflicting land uses may be permitted with appropriate approval.
-  **Low** Lands containing low mineral, quarry or aggregate potential. Conflicting surface uses are permitted.

Source: Manitoba Mines Branch

**R.M. OF
ROCKWOOD
(South Half)**

MAP 2A

**SOUTH INTERLAKE PLANNING
DISTRICT DEVELOPMENT PLAN**

AGGREGATE RESOURCES



Date - Jan., 2011



Manitoba
Department of Local Government
Community and Regional Planning Branch