

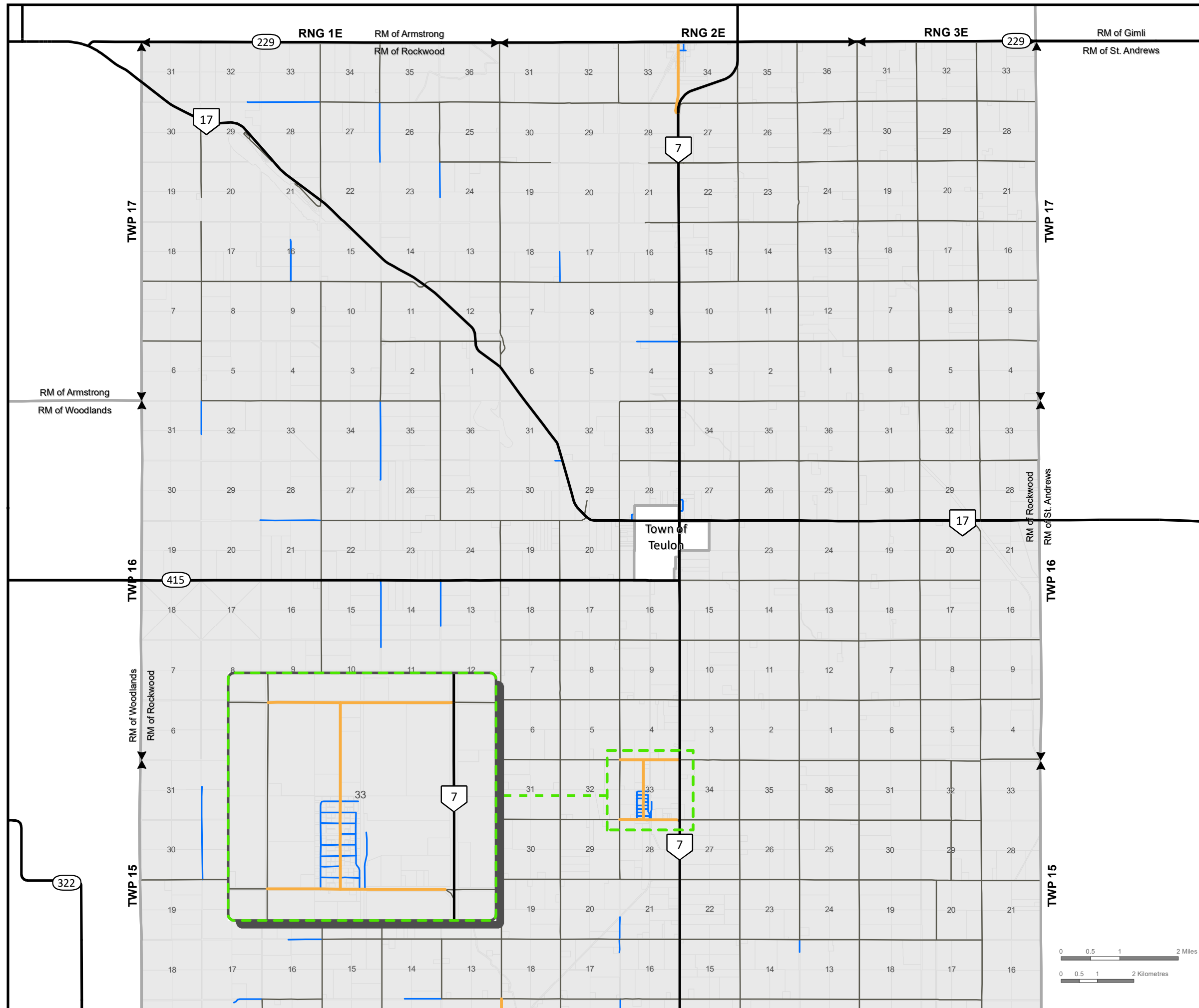
**Record of Map Amendments  
 South Interlake Planning District By-laws  
 Amending the South Interlake Planning District Development Plan  
 (Adopting B/L No. 3/10)  
 Map 18A – Rural Base Map - R.M. of Rockwood Road Network (North Half)**

MAP REF. #	BY-LAW NO.	COMMENTS
(1)	2/17	Added Map 18A
(2)		
(3)		
(4)		
(5)		
(6)		
(7)		
(8)		
(9)		
(10)		
(11)		
(12)		
(13)		
(14)		
(15)		
(16)		
(17)		
(18)		
(19)		
(20)		
(21)		
(22)		
(23)		
(24)		
(25)		
(26)		
(27)		
(28)		
(29)		
(30)		
(31)		
(32)		
(33)		
(34)		
(35)		
(36)		
(37)		
(38)		
(39)		
(40)		






**Map 18A**

**Rural Base Map**




**RM of Rockwood Road Network**



Road Network

-  PTH
-  PR
-  Collector/Arterial
-  Other Municipal Road
-  Local - Street

Other features

-  Municipal boundary
-  RM of Rockwood
-  Assessment parcel

