

29  
17-1E.

28  
17-1E.

20  
17-1E.

21  
17-1E.

Norris Lake Provincial Park  
Norris

NORRIS LAKE RD. N.

P.T.H. No. 17

Lake RR

A

A




# MAP 17

## Norris Lake

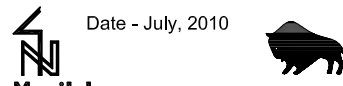
### SOUTH INTERLAKE PLANNING DISTRICT DEVELOPMENT PLAN

### LAND USE CLASSIFICATION

Legend:

-  Agricultural Rural Area
-  Rural Residential Area
-  Designated Crown Land

Date - July, 2010



**Manitoba**  
Department of Local Government  
Community and Regional Planning Branch