



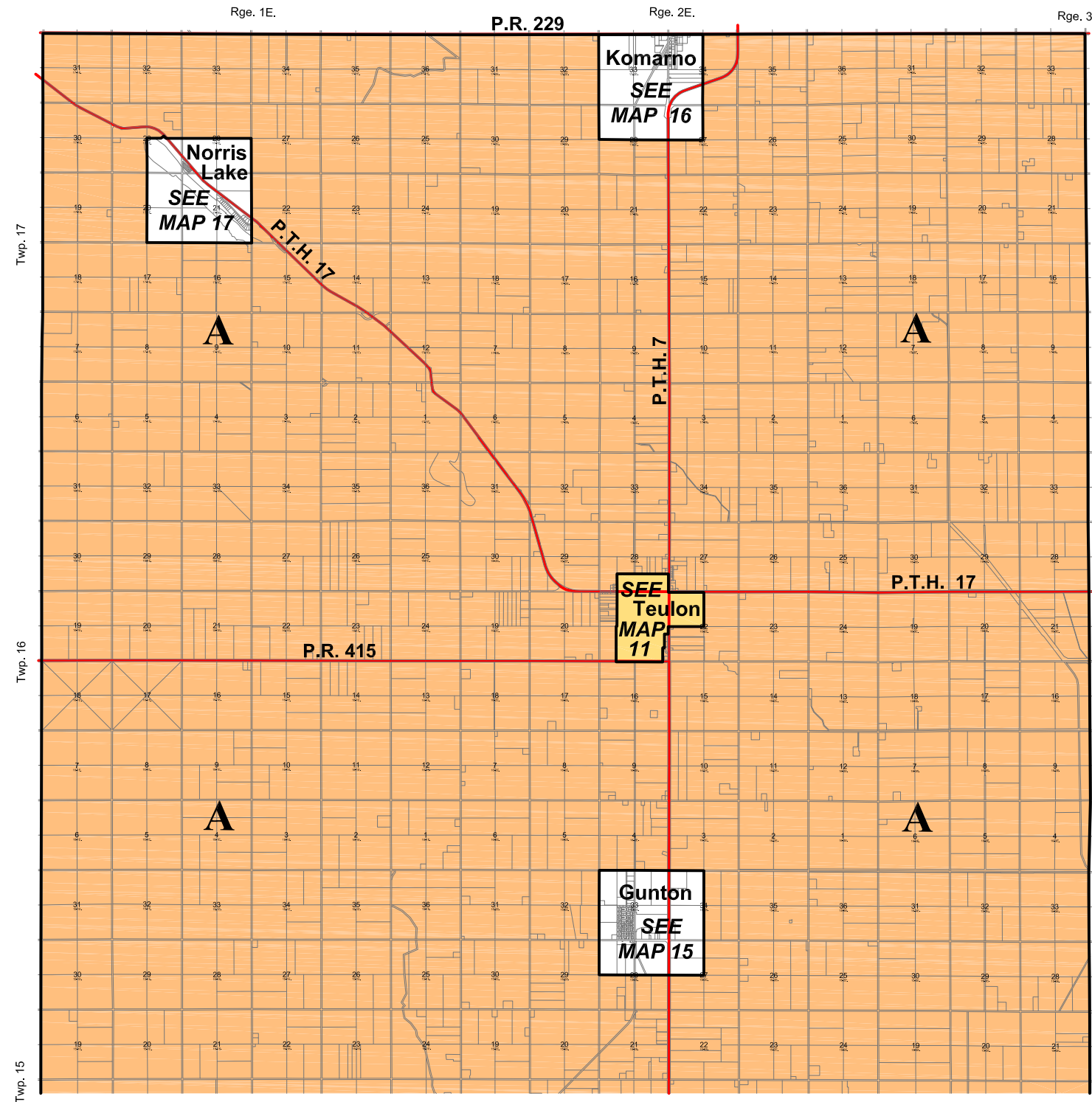
SOUTH INTERLAKE PLANNING
DISTRICT DEVELOPMENT PLAN

MAP 4
R.M. OF
ROCKWOOD
(North Half)

LAND USE
CLASSIFICATION

Legend:

-  Agricultural Rural Area
-  Urban Centre



Date - Oct., 2010



Manitoba
Department of Local Government
Community and Regional Planning Branch