



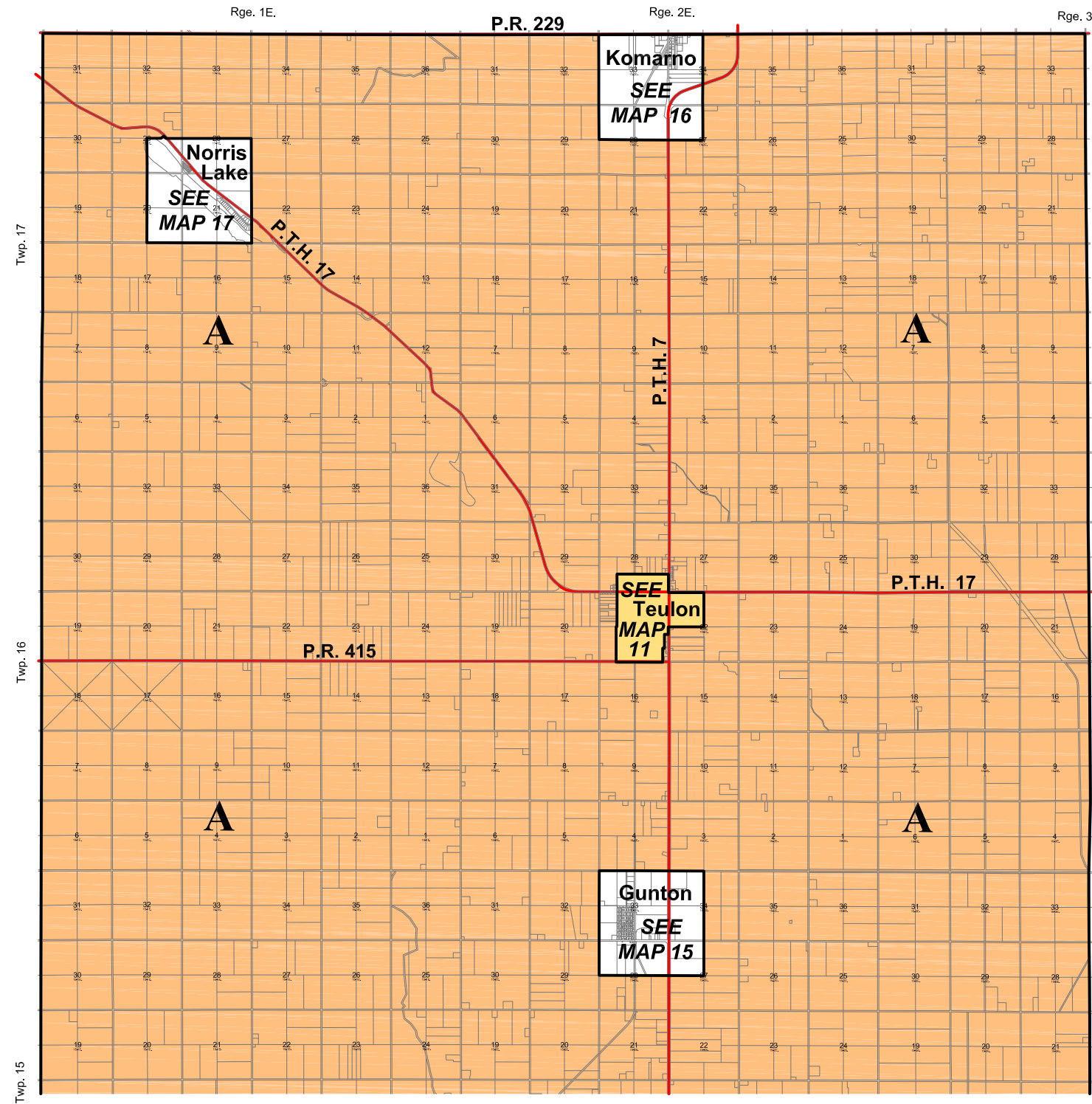
MAP 4

R.M. OF ROCKWOOD (North Half)

LAND USE CLASSIFICATION

Legend:

-  Agricultural Rural Area
-  Urban Centre



Date - Oct., 2010



Manitoba

Department of Local Government
Community and Regional Planning Branch